

**CITY OF BRADFORD METROPOLITAN DISTRICT COUNCIL
(WAITING LOADING AND PARKING) (CONSOLIDATION)
(AMENDMENT NO.3) ORDER 2023**

105416 VARIOUS SITES, KEIGHLEY

Notice is hereby given that City of Bradford Metropolitan District Council made the above Order on 18th May 2023 under its powers contained in the Road Traffic Regulation Act 1984, the effect of which is to introduce the following: -

- I. **NO WAITING AT ANY TIME** on a length of Craven Drive, Silsden; Mill Lane, Steeton; Denton Road, Ilkley; Hollingwood Rise, Ilkley; Easby Drive, Ilkley; St John's Road, Ben Rhydding; St Mary's Close, Ilkley; Little Lane, Ilkley, Wheatley Garden's, Ben Rhydding; Wheatley Lane, Wheatley Road, Ilkley; Eagle Street, Keighley; Highfield Lane, Keighley; Lawkholme Lane, Keighley; Mornington Street, Keighley; Skipton Road, Keighley; Westway, Keighley; Ilkley Road, Riddlesden; Dale View Close, Long Lee; Manor Grove, Riddlesden; Red Holt Crescent, Red Holt Drive, Red Holt Avenue, Ingrow; Broomhill Walk & Broomhill Way, Ingrow; Grafton Road, Ingrow; Elmwood Drive, Ingrow; Wheathead Lane & Oakworth Road, Keighley; Ingrow Lane, Keighley; Cold Street, Haworth; Heathcliffe Mews, Haworth; Sun Street, Weavers Hill and Main Street, Haworth.
- II. Revocation of **NO WAITING AT ANY TIME** on a length of Oakbank Drive, Keighley.
- III. Change of **NO WAITING Mon-Sat 8am-6pm** on a length of Oakworth Road, Keighley to **NO WAITING AT ANY TIME**.
- IV. Revocation of **NO WAITING AT ANY TIME** and relocation of **PERMIT PARKING ONLY BAY** on a length of Bridgehouse Lane, Haworth.

The Order comes into force on 29th May 2023 and a copy of the Order together with a map showing the affected roads may be examined during normal office hours at the Customer Services Reception, City Hall, Bradford, BD1 1HY or on the council web site at <https://www.bradford.gov.uk/transport-and-travel/highways/traffic-regulation-order> or obtained from Chris Hird, Traffic Engineer – Place, by telephone on 01535 618172 or by email chris.hird@bradford.gov.uk quoting reference number P/HS/THN/105416/CON-1A.

If you wish to question the validity of the Order, or of any provision contained therein on the grounds that it is not within the powers conferred by the Road Traffic Regulation Act 1984, or on the grounds that any requirements of that Act or of any Instrument made under it, have not been complied with in relation to the Order, you may, within six weeks from the date upon which the Order was made 18th May 2023 apply to the High Court for this purpose.

Dated this 25th day of May 2023

Director of Legal and Governance
Legal and Democratic Services
City of Bradford Metropolitan District Council
City Hall
Bradford
BD1 1HY

**CITY OF BRADFORD METROPOLITAN DISTRICT COUNCIL
(WAITING LOADING AND PARKING) (CONSOLIDATION)
(AMENDMENT NO.8) ORDER 2023**

105416 VARIOUS SITES, KEIGHLEY

The City of Bradford Metropolitan District Council in exercise of its powers under Sections 1, 2, 4, 32, 35, 45, 46, 47, 49 and Part IV of Schedule 9 to the Road Traffic Regulation Act 1984 hereinafter referred to as “the Act of 1984” and of all other enabling powers and after consultation with the Chief Officer of Police in accordance with Part III of Schedule 9 to the Act of 1984 and Part 6 of the Traffic Management Act 2004 “the Act of 2004” and with those persons and organisations specified in the Local Authorities’ Traffic Orders (Procedure) (England and Wales) Regulations 1996 hereby makes the following Order:

1. In this Order, the expression “enactment” means any enactment, whether public general or local, and includes any order, byelaw, rule, regulation scheme or other instrument having effect by virtue of an enactment as amended, applied, consolidated, re-enacted by or as having effect by virtue of any subsequent enactment.
2. Without prejudice to the validity of anything done or to any liability incurred in respect of any act or omission before the coming into operation of this Order, the City of Bradford Metropolitan District Council (Waiting, Loading and Parking) (Consolidation) Order 2015 hereinafter referred to as “the Consolidation Order” shall have effect as though:
 - (a) for the tiles in Schedule 1 to that Order numbered BE18, BD24, BE24, AT35, AT30, AI25, AJ25, X45, AA43, Z43, Z49, Y47, Z50, AA49, AA47, AR31, AP32, AP31, AP37, AW30, AU30, AW29, AU28, AU29, AV30, AV28, BE25, and AD27 there were substituted the tiles similarly numbered and set out in Schedule 1 to this Order; and
 - (b) there were added to Schedule 1 to that Order the tiles numbered AA49 and AA50 and set out in Schedule 1 to this Order.
3. Designation of Restrictions and application of the Consolidation Order
 - (a) Each area on a highway comprising the length of carriageway of a street specified in Schedule 1 to this Order as a waiting restriction, loading restriction, clearway, school entrance marking, loading bay or parking place is hereby designated as a waiting restriction, loading restriction, clearway, school entrance marking, loading bay or parking place.
 - (b) The provisions of the Consolidation Order shall apply to any area designated as a waiting restriction, loading restriction, clearway, school entrance marking, loading bay or parking place by this Order, as if in those provisions any reference to a waiting restriction, loading restriction, clearway, school entrance marking, loading bay or parking place included a reference to an area designated as a waiting restriction, loading restriction, clearway, school entrance marking, loading bay or parking

place by this Order and as if any reference to Schedule 1 or 2 to the Consolidation Order included a reference to Schedule 1 or 2 to this Order.

4. Installation of restrictions and placing of traffic signs, where applicable: -

The Council shall:

- (a) Install and maintain in proper working order at least one ticket parking meter in such a position as they think fit in or in the vicinity of the parking place referred to in Schedule 1 to this Order;
- (b) place and maintain traffic signs indicating the limits of each waiting restriction, loading restriction, clearway, school entrance marking, loading bay or parking place;
- (c) place and maintain in or in the vicinity of each waiting restriction, loading restriction, clearway, school entrance marking, loading bay or parking place referred to in Schedule 1 to this Order, traffic signs indicating that such parking place may be used during the permitted hours for the leaving only of vehicles specified in Articles 3, 4, 5, 6, 7 or 14 of the Consolidation Order; and
- (d) carry out such other work as is reasonably required by the Consolidation Order or by this Order for the purposes of the satisfactory operation of a waiting restriction, loading restriction, clearway, school entrance marking, loading bay or parking place designated by this Order.

This Order is made on the 18th day of May 2023 and shall come into force on the 29th day of May 2023 and may be cited as the City of Bradford Metropolitan District Council (Waiting, Loading and Parking) (Consolidation) (Amendment No.8) Order 2023.

**THE COMMON SEAL of CITY OF
BRADFORD METROPOLITAN DISTRICT
COUNCIL** was hereunto affixed
in the presence of:



Authorised by the
Director of Legal and Governance



102384A

SCHEDULE 1



Key to Restriction Types Displayed

- Cleanway
- Pay and display parking
- Limited waiting parking
- Permit parking: Residents parking
- Permit parking: Doctors parking
- Loading bay, Taxi Rank, Police vehicle parking
- Ambulance parking
- Motorcycle parking
- Disabled parking
- No waiting - at any time
- No waiting
- No loading
- No loading - at any time
- No waiting - at any time/No loading - at any time
- No waiting - at any time/No loading
- No waiting/No loading
- No stopping on school entrance markings
- 24 hour clearway

Notes:

"Carriageway" has the same meaning as in section 329(1) of the Highways Act 1980 and includes the footway.

If the label does not display a time then the restriction applies "At any Time".

Where a label displays

Permit/Residents/Doctors parking see Schedule 2 to this Order for details of eligible permit users and operational times.

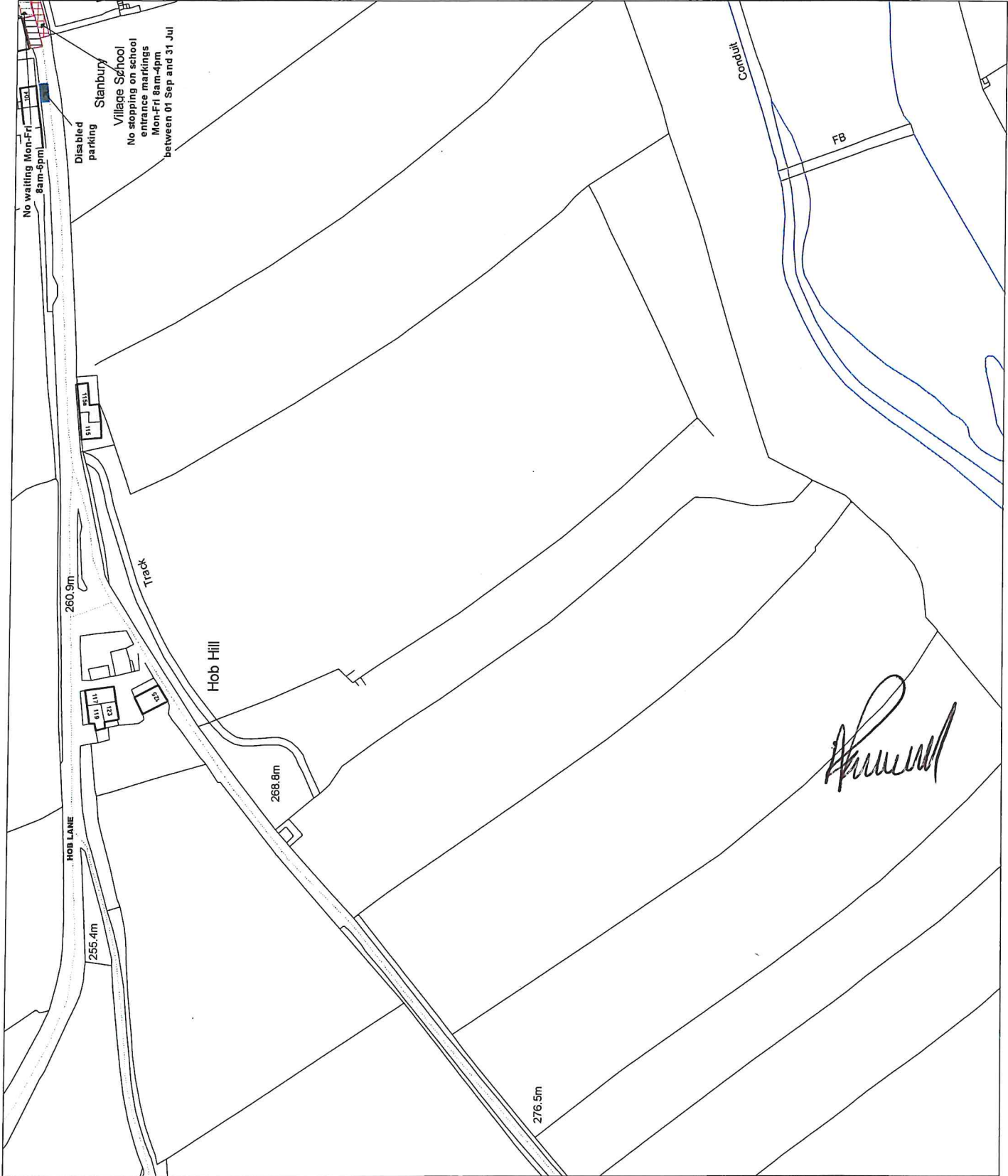
© Ordnance Survey. All rights reserved

Licence No: 100019304.2014

CITY OF BRADFORD
METROPOLITAN DISTRICT
COUNCIL

Scale: 1 : 1250 @ A3

Grid Cell: Tile Ref: BE18



SCHEDULE 1



Key to Restriction Types Displayed

- Cleanway
- Pay and display parking
- Limited waiting parking
- Permit parking:
- Residents parking:
- Doctors parking:
- Loading bay / Taxi Rank:
- Police vehicle parking
- Ambulance parking:
- Bus/coach parking:
- Motorcycle parking
- Disabled parking
- No waiting - at any time
- No waiting
- No loading
- No loading - at any time
- No waiting - at any time
- No loading - at any time
- No waiting - at any time
- No loading
- No waiting/No loading
- No stopping on school entrance markings
- 24 hour clearway

Notes:

"Carriageway" has the same meaning as in section 323(1) of the Highways Act 1980 and includes the footway.

If the label does not display a time then the restriction applies "At any Time".

Where a label displays

Permit/Residents/Doctors parking see Schedule 2 to this Order for details of eligible permit users and operational times.

© Ordnance Survey. All rights reserved

Licence No: 100019304 2014

CITY OF BRADFORD
METROPOLITAN DISTRICT
COUNCIL

Scale: 1 : 1250

© A3

Tile Ref: BD24



SCHEDULE 1

Key to Restriction Types Displayed

	Cleanway
	Pay and display parking
	Limited waiting parking
	Permit parking
	Residents parking
	Doctors parking
	Loading bay Taxi Rank
	Police vehicle parking
	Ambulance parking
	Bus/Coach parking
	Motorcycle parking
	Disabled parking
	No waiting - at any time
	No waiting
	No loading
	No loading - at any time
	No waiting - at any time/No loading - at any time
	No waiting - at any time/No loading
	No waiting/No loading
	No stopping on school entrance markings
	24 hour clearway

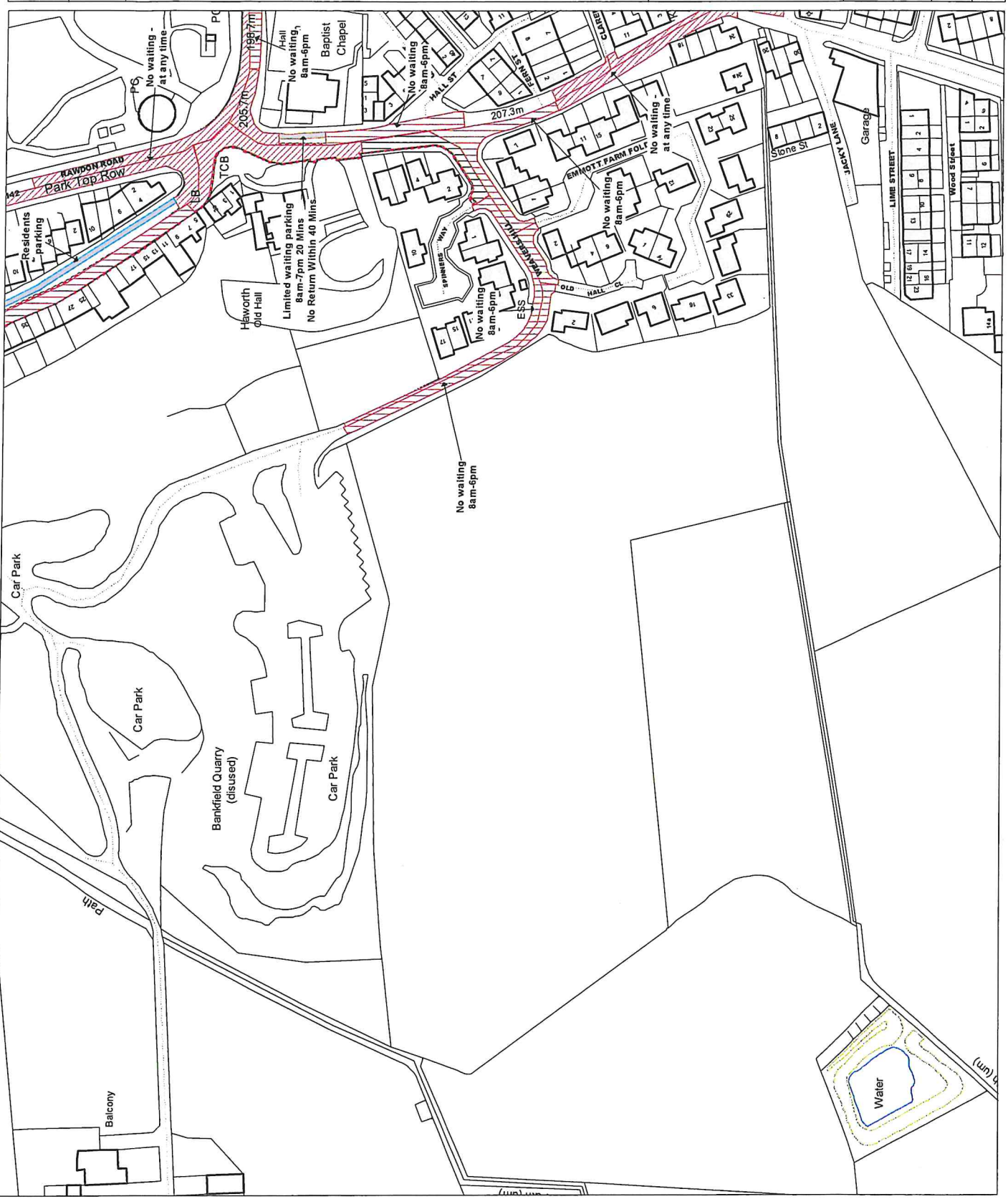
NOTES:

"Carriageway" has the same meaning as in section 323(1) of the Highways Act 1980 and includes the footway.

If the label does not display a time then the restriction applies "At any Time".

Where a label displays Permit/Residents/Doctors parking see Schedule 2 to this Order for details of eligible permit users and operational times.

© Ordnance Survey. All rights reserved
Licence No: 100019304 2014



**CITY OF BRADFORD
METROPOLITAN DISTRICT
COUNCIL**

Scale: 1 : 1250 @ A3

Grid Cell: Tile Ref. BE24

SCHEDULE 1



Key to Restriction Types Displayed

Clearway

- Pay and display parking
- Limited waiting parking
- Permits parking
- Residents Parking
- Doctors parking
- Loading bay: Taxi Rank; ambulance parking; Police vehicle parking; Motorcycle parking
- Disabled parking
- No waiting - at any time
- No waiting
- No loading
- No loading - at any time
- No waiting - at any time/ No loading - at any time
- No waiting - at any time
- No waiting/No loading
- No stopping on school entrance markings
- 24 hour clearway

Notes:

"Carriageway" has the same meaning as in section 329(1) of the Highways Act 1980 and includes the footway.

If the label does not display a time then the restriction applies "At any Time".

Where a label displays

Permits/Residents/Doctors parking see Schedule 2 to this Order for details of eligible permit users and operational times.

© Ordnance Survey. All rights reserved

Licence No: 100019304 2014

CITY OF BRADFORD
METROPOLITAN DISTRICT
COUNCIL

Scale 1 : 1250

© A3

Title Ref. AT35



SCHEDULE 1



Key to Restriction Types Displayed

- Clearway
- Pay and display parking
- Limited waiting parking
- Permit parking: Police; Doctors parking;
- Loading bay; Taxi Rank;
- Ambulance parking;
- Bus/coach parking;
- Motorcycle parking;
- Disabled parking
- No waiting - at any time
- No waiting
- No loading
- No loading - at any time
- No waiting - at any time/No loading - at any time
- No waiting - at any time
- No loading
- No waiting/No loading
- No stopping on school entrance markings
- 24 hour clearway

Notes:

"Carriageway" has the same meaning as in section 329(1) of the Highways Act 1980 and includes the footway.

If the label does not display a time then the restriction applies "At any time".

Where a label displays Permit/Residents/Doctors parking see Schedule 2 to this Order for details of eligible permit users and operational times.

© Ordnance Survey. All rights reserved
Licence No: 100019304 2014

**CITY OF BRADFORD
METROPOLITAN DISTRICT
COUNCIL**

Scale	1 : 1250	e-33
Grid Ref.	Tile Ref. AT30	



SCHEDULE 1



Key to Restriction Types Displayed

- Cleanway
- Pay and display parking
- Limited waiting parking
- Permit parking
- Residents Parking
- Doctors parking
- Loading bay/Taxi Rank
- Ambulance parking
- Police vehicle parking
- Motorcycle parking
- Disabled parking
- No waiting - at any time
- No waiting
- No loading
- No loading - at any time
- No waiting - at any time/No loading - at any time
- No waiting - at any time/No loading
- No waiting/no loading
- No stopping on school entrance markings
- 24 hour clearway

Notes:

"Carriageway" has the same meaning as in section 329(1) of the Highways Act 1980 and includes the footway.

If the label does not display a time then the restriction applies "At any Time".

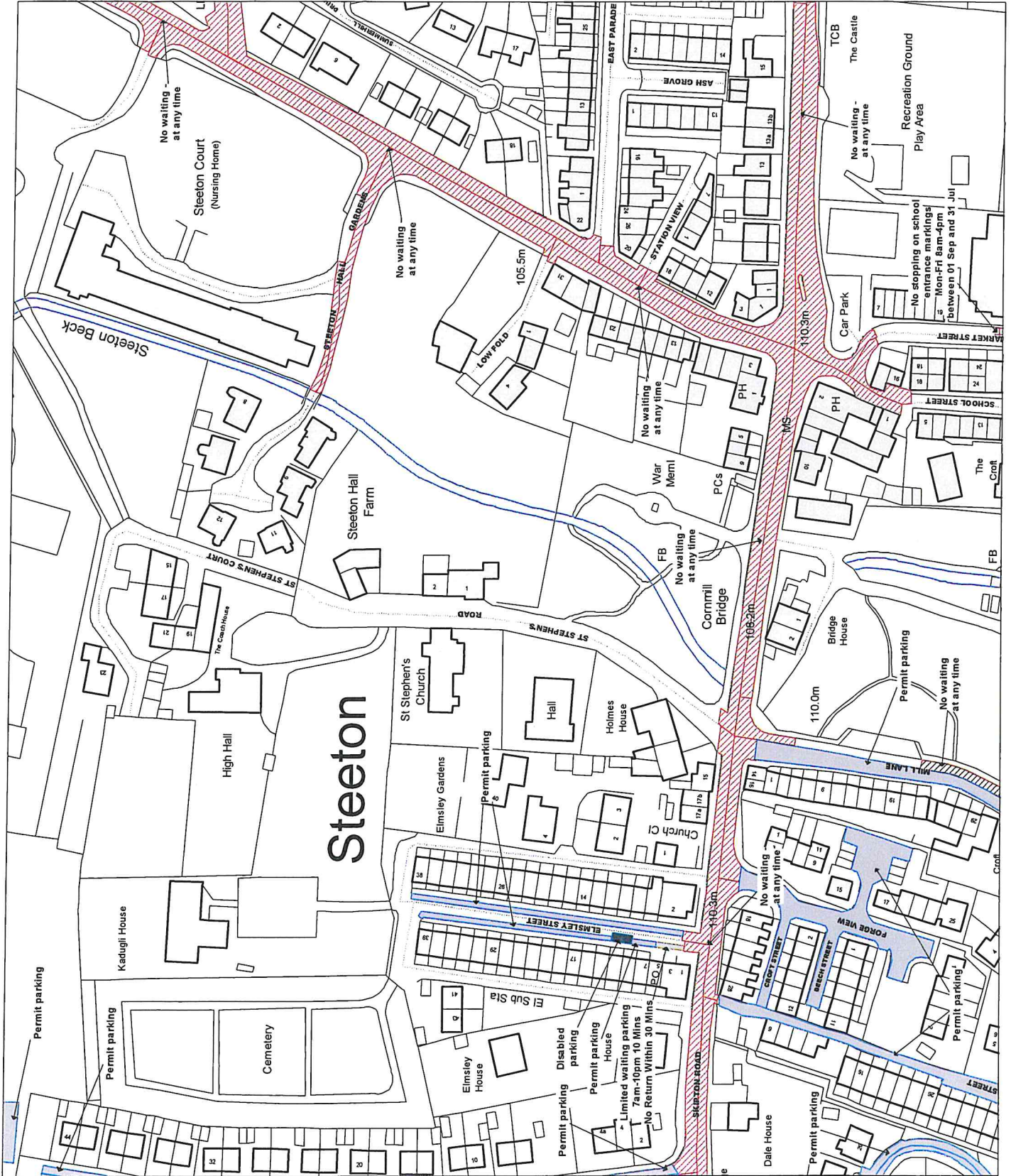
Where a label displays Permit/Residents/Doctors parking see Schedule 2 to this Order for details of eligible permit users and operational times.

© Ordnance Survey. All rights reserved
Licence No: 100019304 2014

CITY OF BRADFORD
METROPOLITAN DISTRICT
COUNCIL

Scale: 1 : 1250 e/a3

Grid Cell: Title Ref: A125



SCHEDULE 1



Key to Restriction Types Displayed

	Clearway
	Pay and display parking
	Limited waiting parking
	Permit parking:
	Residents Parking:
	Doctors parking:
	Loading bay/ Taxi Rank:
	Police vehicle parking:
	Ambulance parking:
	Bus/Coach parking:
	Motorcycle parking
	Disabled parking
	No waiting - at any time
	No waiting
	No loading
	No loading - at any time
	No waiting - at any time/ No loading - at any time
	No loading - at any time
	No waiting - at any time No loading
	No waiting/No loading
	No stopping on school entrance markings
	24 hour clearway

Notes:

"Carriageway" has the same meaning as in section 325(1) of the Highways Act 1980 and includes the footway.

If the label does not display a time then the restriction applies "At any Time".

Where a label displays

Permit/Residents/Doctors parking see Schedule 2 to this Order for details of eligible permit users and operational times.

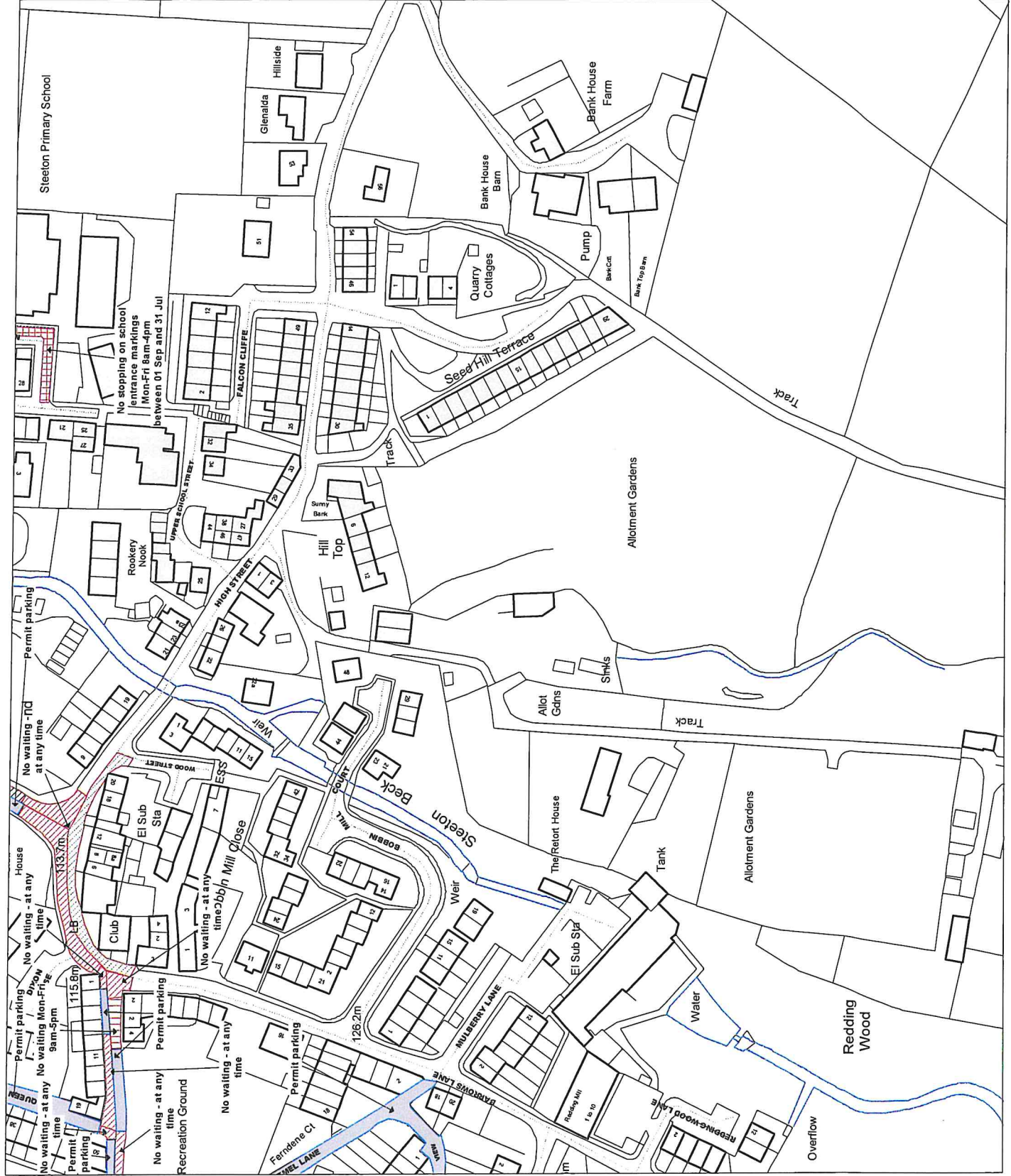
© Ordnance Survey. All rights reserved

Licence No.: 100019304 2014

**CITY OF BRADFORD
METROPOLITAN DISTRICT
COUNCIL**

Scale: 1 : 1250 @ A3

OneCell: Title Ref: AJ25



SCHEDULE 1



Key to Restriction Types Displayed

	Clearway
	Pay and display parking
	Limited waiting parking
	Permit parking
	Residents parking
	Doctors parking
	Loading bay: Taxi Rank
	Police vehicle parking
	Ambulance parking
	Bus/Coach parking
	Motorcycle parking
	Disabled parking
	No waiting - at any time
	No waiting
	No loading
	No loading - at any time
	No waiting - at any time/No loading - at any time
	No waiting - at any time/No loading
	No waiting/No loading
	No stopping on school entrance markings
	24 hour clearway

Notes:

"Carriageway" has the same meaning as in section 325(1) of the Highways Act 1980 and includes the footway.

If the label does not display a time then the restriction applies "At any Time".

Where a label displays Permit/Residents/Doctors parking see Schedule 2 to this Order for details of eligible permit users and operational times.

© Ordnance Survey. All rights reserved
Licence No: 100019304 2014

**CITY OF BRADFORD
METROPOLITAN DISTRICT
COUNCIL**

Scale:	1 : 1250	© A3
DocRef:	Title Ref: X45	



SCHEDULE 1

X

Key to Restriction Types Displayed

	Cleanway
	Pay and display parking
	Limited waiting parking
	Permit parking
	Residents parking
	Doctors parking
	Loading bay Taxi Bus
	Police vehicle parking
	Ambulance parking
	Blue Cycle parking
	Motorcycle parking
	Disabled parking
	No waiting - at any time
	No waiting
	No loading
	No loading - at any time
	No waiting - at any time/ No loading - at any time
	No waiting - at any time/ No loading
	No waiting/No loading
	No stopping on school entrance markings
	24 hour clearway

Notes:

"Carriageway" has the same meaning as in section 325(1) of the Highways Act 1980 and includes the footway.

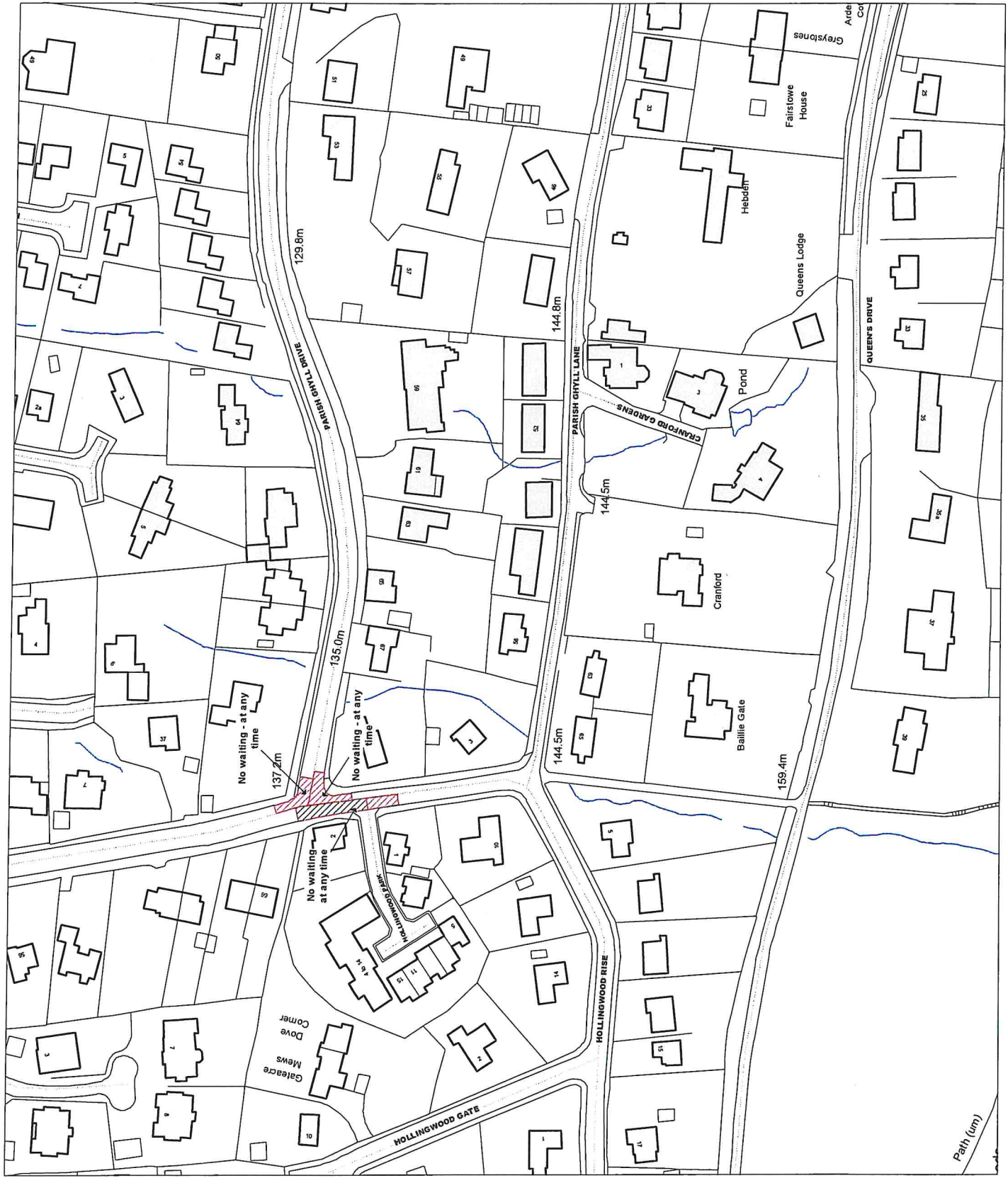
If the label does not display a time then the restriction applies "At any Time".

Where a label displays Permit/Residents/Doctors parking see Schedule 2 to this Order for details of eligible permit users and operational times.

© Ordnance Survey. All rights reserved
Licence No: 100019304 2014

**CITY OF BRADFORD
METROPOLITAN DISTRICT
COUNCIL**





















Scale:	1 : 1250	@ A3
Doc/Cell:	Title Ref: AA43	



SCHEDULE 1

*

Key to Restriction Types Displayed

-  Clearway
-  Pay and display parking
-  Limited waiting parking
-  Permit parking
-  Residents parking
-  Doctors parking
-  Loading bay: Taxi Rank
-  Police vehicle parking
-  Ambulance parking
-  Motorcycle parking
-  Disabled parking
-  No waiting - at any time
-  No waiting
-  No loading
-  No loading - at any time
-  No waiting - at any time/
No loading - at any time
-  No waiting - at any time/
No loading
-  No waiting/No loading
-  No stopping on school
entrance markings
-  24 hour clearway

Notes:

"Carriageway" has the same meaning as in section 325(1) of the Highways Act 1980 and includes the footway.

If the label does not display a time then the restriction applies "At any Time".

Where a label displays Permit/Residents/Doctors parking see Schedule 2 to this Order for details of eligible permit users and operational times.

© Ordnance Survey. All rights reserved

Licence No. 100019304 2014

CITY OF BRADFORD
METROPOLITAN DISTRICT
COUNCIL

Scale 1 : 1250 @ A3

Grid Ref: Z43



SCHEDULE 1

*

Key to Restriction Types Displayed

	Clearway
	Pay and display parking
	Limited waiting parking
	Permit parking
	Residents parking
	Doctors parking
	Loading bay: Taxi Rank
	Police vehicle parking
	Ambulance parking
	Bus parking
	Motorcycle parking
	Disabled parking
	No waiting - at any time
	No waiting
	No loading
	No loading - at any time
	No waiting - at any time/ No loading - at any time
	No waiting - at any time/ No loading
	No waiting/No loading
	No stopping on school entrance markings
	24 hour clearway

Notes:

"Carriageway" has the same meaning as in section 325(1) of the Highways Act 1980 and includes the footway.

If the label does not display a time then the restriction applies "At any Time".

Where a label displays Permit/Residents/Doctors parking see Schedule 2 to this Order for details of eligible permit users and operational times.
© Ordnance Survey. All rights reserved
Licence No: 100019304 2014

CITY OF BRADFORD
METROPOLITAN DISTRICT
COUNCIL

Scale: 1 : 1250 @ A3

Grid Cell: Title Ref: Z49



SCHEDULE 1



Key to Restriction Types Displayed

Clearway

- Pay and display parking
- Limited waiting parking
- Permit parking:
- Residents parking:
- Doctors parking:
- Loading bay/ Taxi Rank:
- Police vehicle parking
- Ambulance parking:
- Bus/coach parking:
- Motorcycle parking
- Disabled parking
- No waiting - at any time
- No waiting
- No loading
- No loading - at any time
- No waiting - at any time/
- No loading - at any time
- No waiting - at any time
- No loading
- No waiting/No loading
- No stopping on school entrance markings
- 24 hour clearway

Notes:

"Cartageway" has the same meaning as in section 329(1) of the Highways Act 1980 and includes the footway.

If the label does not display a time then the restriction applies "At any Time".

Where a label displays Permit/Residents/Doctors parking see Schedule 2 to this Order for details of eligible permit users and operational times.

© Ordnance Survey. All rights reserved.
Licence No: 100019304 2014

CITY OF BRADFORD
METROPOLITAN DISTRICT
COUNCIL

Scale: 1 : 1250

Title Ref: Y47



SCHEDULE 1



Key to Restriction Types Displayed

Clearway

- Pay and display parking
- Limited waiting parking
- Permit parking:
- Residents Parking:
- Doctors parking:
- Loading bay/ Taxi Rank:
- Ambulance parking:
- Blue Box:
- Motorcycle parking
- Disabled parking
- No waiting - at any time
- No waiting
- No loading
- No loading - at any time
- No waiting - at any time/
- No loading - at any time
- No waiting - at any time
- No loading
- No waiting/No loading
- No stopping on school entrance markings
- 24 hour clearway

Notes:

"Carriageway" has the same meaning as in section 325(1) of the Highways Act 1980 and includes the footway.

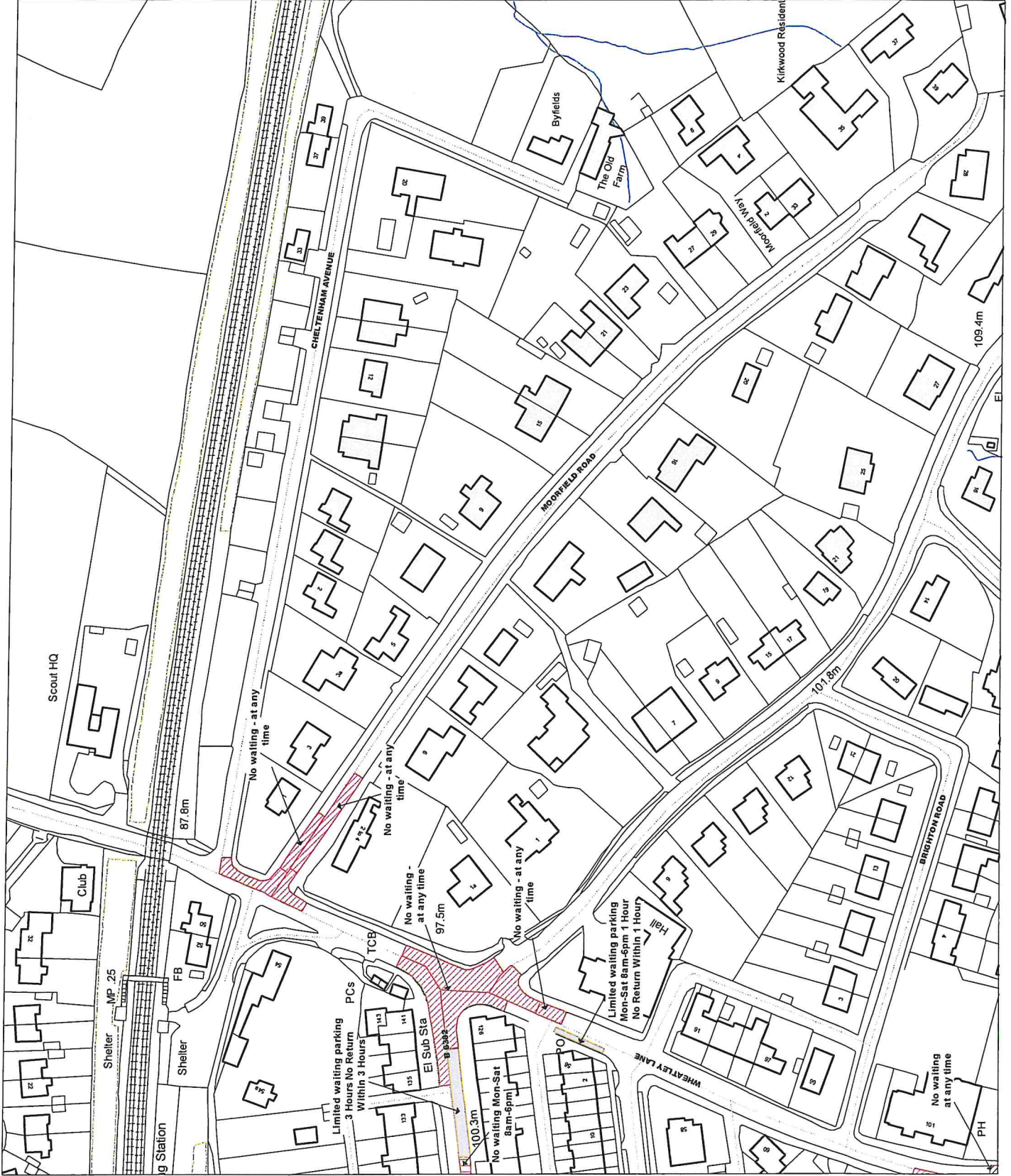
If the label does not display a time then the restriction applies "At any Time".

Where a label displays Permit/Residents/Doctors parking see Schedule 2 to this Order for details of eligible permit users and operational times.
© Ordnance Survey. All rights reserved
Licence No: 100019304 2014

CITY OF BRADFORD
METROPOLITAN DISTRICT
COUNCIL

Scale: 1 : 1250

Tile Ref: Z50



SCHEDULE 1



Key to Restriction Types Displayed

	Clearway
	Pay and display parking
	Limited waiting parking
	Permit parking
	Residents parking
	Doctors parking
	Loading bay: taxi rank
	Police vehicle parking
	Ambulance parking
	Motorcycle parking
	Disabled parking
	No waiting - at any time
	No waiting
	No loading
	No loading - at any time
	No waiting - at any time/No loading - at any time
	No waiting - at any time/No loading
	No stopping on school entrance markings
	24 hour clearway

Notes:

"Carriageway" has the same meaning as in section 325(1) of the Highways Act 1980 and includes the footway.

If the label does not display a time then the restriction applies "At any Time".

Where a label displays

Permit/Residents/Doctors parking see Schedule 2 to this Order for details of eligible permit users and operational times.

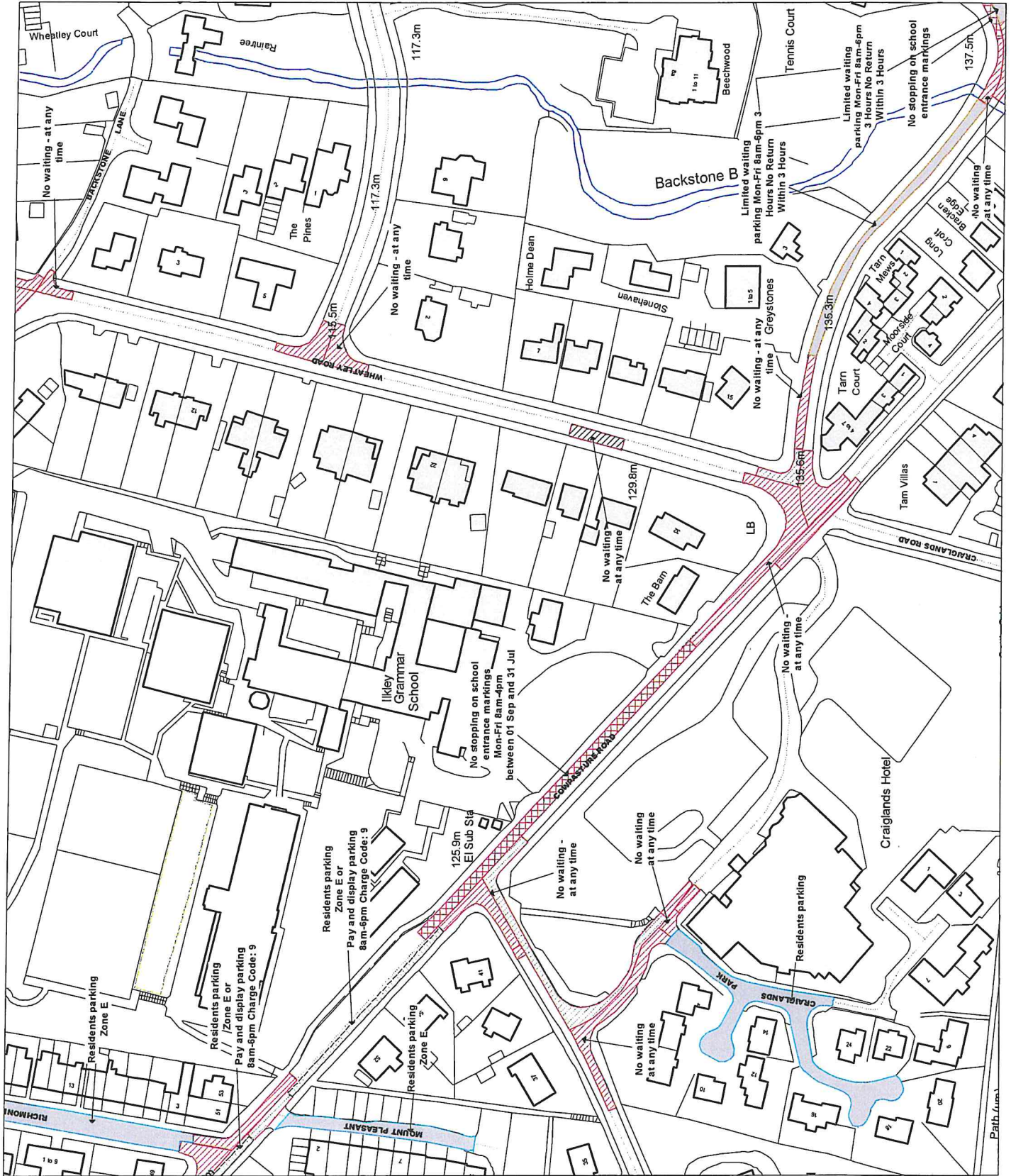
© Ordnance Survey. All rights reserved

License No: 100019364 2014

**CITY OF BRADFORD
METROPOLITAN DISTRICT
COUNCIL**

Scale: 1 : 1250 e/a

Grid Ref: AA47



SCHEDULE 1



Key to Restriction Types Displayed

- Clearway
- Pay and display parking
- Limited waiting parking
- Permit parking
- Residents parking
- Doctors parking
- Loading bay: taxi rank
- Police vehicle parking
- Ambulance parking
- Coach parking
- Motorcycle parking
- Disabled parking
- No waiting - at any time
- No waiting
- No loading
- No loading - at any time
- No waiting - at any time/No loading - at any time
- No waiting - at any time/No loading
- No waiting/No loading
- No stopping on school entrance markings
- 24 hour clearway

Notes:

"Carriageway" has the same meaning as in section 329(1) of the Highways Act 1980 and includes the footway.

If the label does not display a time then the restriction applies "At any Time".

Where a label displays Permit/Residents/Doctors parking see Schedule 2 to this Order for details of eligible permit users and operational times.

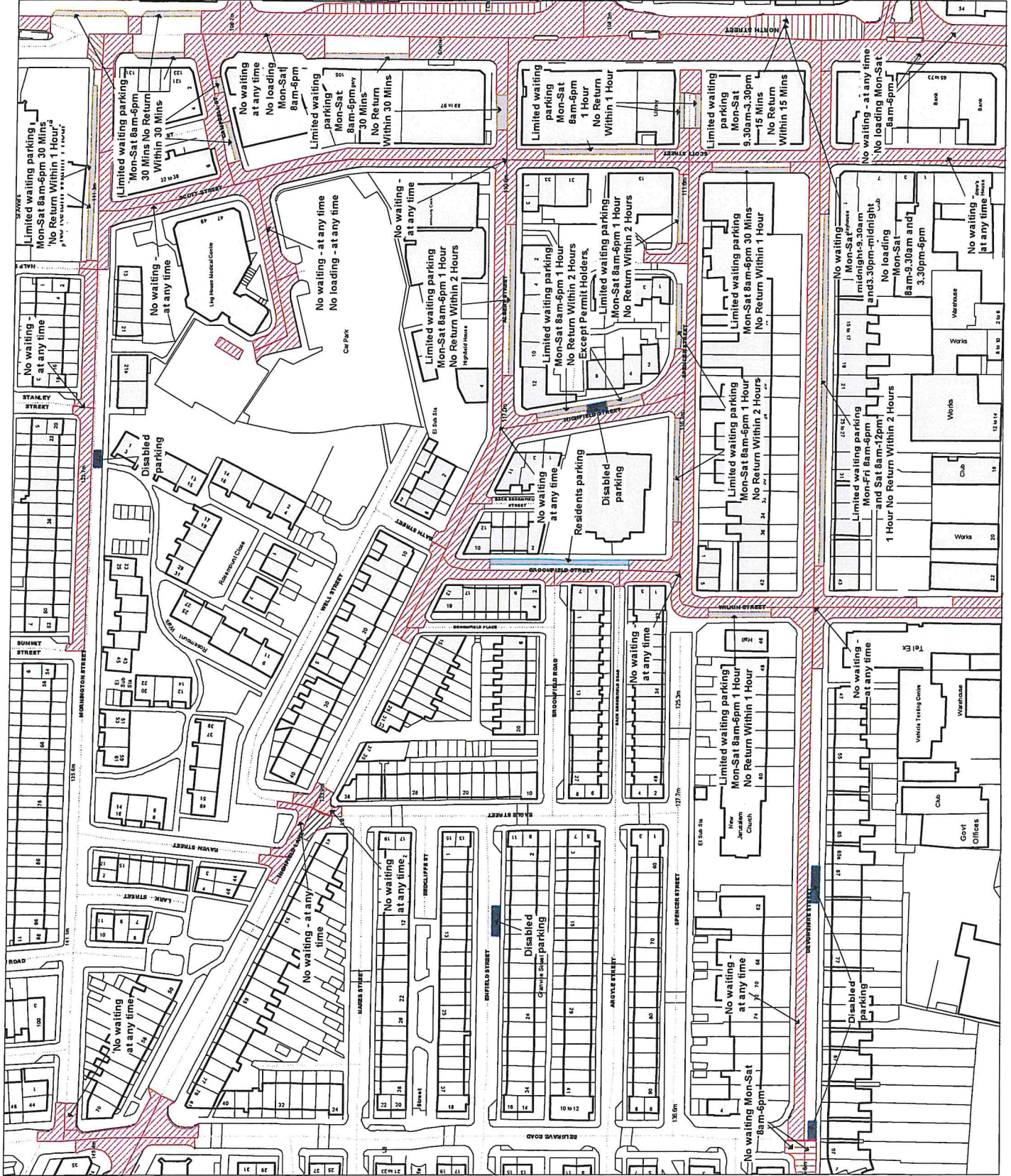
© Ordnance Survey. All rights reserved

Licence No: 100019304/2014

CITY OF BRADFORD
METROPOLITAN DISTRICT
COUNCIL

Scale: 1 : 1250 eA3

Grid Cell: Title Ref: AR31



SCHEDULE 1



Key to Restriction Types Displayed

- Clearway
- Pay and display parking
- Limited waiting parking
- Permit parking
- Residents Parking
- Doctors parking
- Loading bay 'Red Bank'
- Ambulance parking
- Bus parking
- Motorcycle parking
- Disabled parking
- No waiting - at any time
- No waiting
- No loading
- No loading - at any time
- No waiting - at any time/No loading - at any time
- No waiting - at any time/No loading
- No stopping on school entrance markings
- 24 hour clearway

Notes:

"Carriageway" has the same meaning as in section 329(1) of the Highways Act 1980 and includes the footway.

If the label does not display a time then the restriction applies "At any time".

Where a label displays Permit/Residents/Doctors parking see Schedule 2 to this Order for details of eligible permit users and operational times.

© Ordnance Survey. All rights reserved
Licence No: 100019304 2014

CITY OF BRADFORD
METROPOLITAN DISTRICT
COUNCIL

Scale 1 : 1250

© A3

Title Ref: AP32

